

LEGEND Transect Vegetation Maps






















	Granitic outcrops and plates	
	Sipaliwini Hills	1.a. Dry 1.b. Moist
	'4 Gebroeders' Mountain Massif	2.a. Slope 2.b. 'Toe'
		
	Tabebuia car. Slope	
	Paspalum albidulum Hill	5.a. high hill 5.b. low hill
	Paspalum albidulum Hill	
	Schizachyrium - Dioclea Hill	
	Byrsonima crass. Orchard	
	Axonopus gentilis Zone	9.a. dry 9.b. moist
	Transition Zone with 'facies' vegetation	of Echinolaena inf. , Axonopus pub. & Helicteres pentandra
	Paspalum plicatum Zone	11.a. Psidium guianense var. 11.b. High creek bank var. 11.c. Tabebuia car. Orchard var.
	Curatella americana Orchard	
	Trypsacum dactyloides 'facies'	
	Paspalum pulchellum Zone (clay)	Rhynchospora graminea var.
	Paspalum pulchellum Zone (sand)	Bulbostylis lanata var.
	Kawfutu' vegetation in Transect B	
	Mauritia flexuosa Swamp	
	Mauritia flexuosa Forest	
	Tropical Rainforest + 23 Gallery Forest	
	Kawfutu' vegetation (except in transect B)	

Fig.9.